Freegold Mountain Project

2018 Irene Drill Results

Date: 22/10/2018 - Figure 1

0 25 50 100 Meters

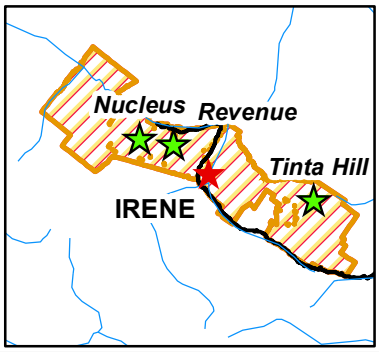

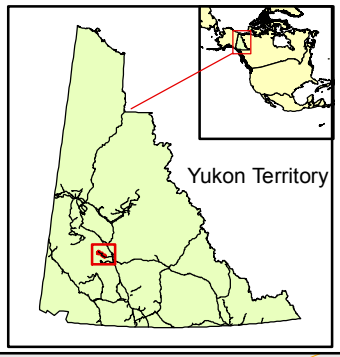

386200 386500 386800

6910800 6910500 6910200

N

IR18-08 (Inclination -50)
2.38 g/t Au over 6.13m

IR18-09 (Inclination -55)
0.75 g/t Au over 0.75m

IR18-03 (Inclination -50)
1.74 g/t Au over 3.15m
Incl. 2.14 g/t Au over 2.15m
And 1.87 g/t Au over 1.83m
And 1.22 g/t Au over 2.80m
IR18-04 (Inclination -66)
2.36 g/t Au over 1.14m

IR18-05 (Inclination -50)
1.15 g/t Au over 19.00m
IR18-10 (Inclination -60)
3.09 g/t Au over 2.00m
And 2.19 g/t Au over 5.65m
And 1.90 g/t Au over 4.76m
IR18-11 (Inclination -75)
6.74 g/t Au over 0.74m

IR18-06 (Inclination -50)
0.90 g/t Au over 6.70m
And 1.34 g/t Au over 1.00m

IR18-01 (Inclination -50)
6.72 g/t Au over 3.79m
Inc. 17.22 g/t Au over 1.30m
And 4.40 g/t Au over 1.00m
IR18-02 (Inclination -66)
1.34 g/t Au over 0.75m

IR18-07 (Inclination -50)
1.07 g/t Au over 4.95m

Guder Creek

- 2018 Drill Collars
- Drill Traces
- Roads
- Contour Interval (100 ft)
- QFP Dykes
- Stoddart Granite
- Revenue Granite
- Metamorphic Rock
- Irene Surface Exposure

386200 386500 386800

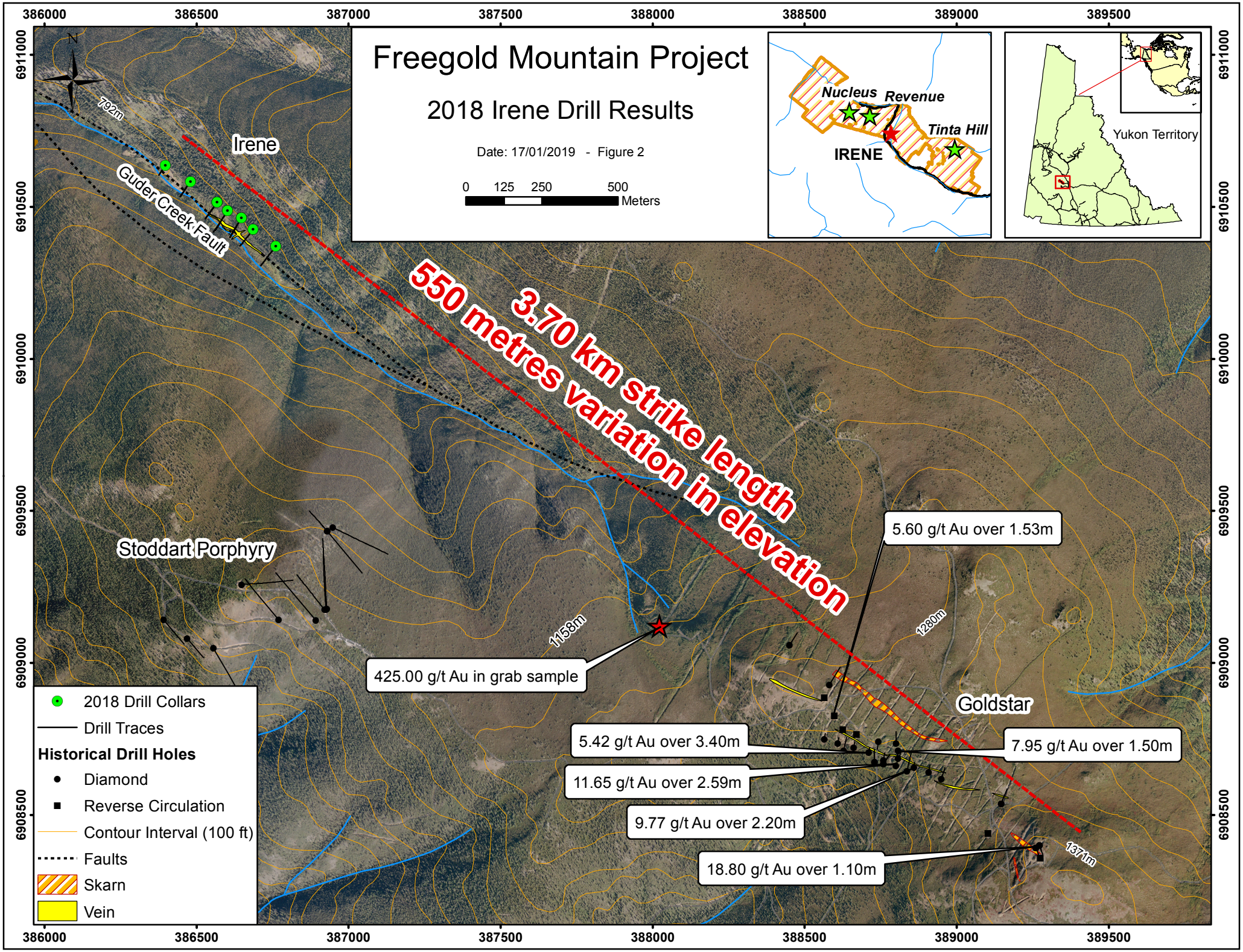
Freegold Mountain Project
2018 Irene Drill Results
Date: 17/01/2019 - Figure 2
0 125 250 500 Meters
Nucleus
Revenue
Tinta Hill
IRENE
Yukon Territory
Irene
Guder Creek Fault
792m
3.70 km strike length
550 metres variation in elevation
Stoddart Porphyry
1158m
1280m
1371m
Goldstar
425.00 g/t Au in grab sample
5.60 g/t Au over 1.53m
5.42 g/t Au over 3.40m
7.95 g/t Au over 1.50m
11.65 g/t Au over 2.59m
9.77 g/t Au over 2.20m
18.80 g/t Au over 1.10m
2018 Drill Collars
Drill Traces
Historical Drill Holes
Diamond
Reverse Circulation
Contour Interval (100 ft)
Faults
Skarn
Vein
386000
386500
387000
387500
388000
388500
389000
389500
6911000
6910500
6910000
6909500
6909000
6908500